

AREA HATCHED YELLOW
INDICATING EXTENT OF FOOTPATH TO BE CONSTRUCTED
WITH CONSENT OF LANDOWNER
(ACCOMPANYING THIS APPLICATION)

POSITION OF SITE NOTICE 2/2

APPLICATION SITE OUTLINED IN RED
Approx. 11.4 Hectares

POSITION OF SITE NOTICE 1/2

1 SITE LOCATION MAP
1:2500

Publisher / Source:
Ordnance Survey Ireland (OSi)

Data Source / Reference:
PRIME2

File Format:
Autodesk AutoCAD (DWG_R2013)

File Name:
v_50123220_1.dwg

Clip Extent / Area of Interest (AOI):
LLX,LLY= 678642.157,713503.536
LRX,LRX= 679257.157,713503.536
ULX,ULY= 678642.157,714333.536
URX,URY= 679257.157,714333.536

Projection / Spatial Reference:
Projection= IREN95_ITM

Centre Point Coordinates:
X,Y= 678949.657,713918.536

Reference Index:
Map Series | Map Sheets
1:1,000 | 3605-24
1:1,000 | 3661-05
1:1,000 | 3605-25
1:2,500 | 3661-B

Data Extraction Date:
Date= 09-Jun-2020

Source Data Release:
DCLMS Release V1.128.109a

Product Version:
Version= 1.3

License / Copyright:
© Ordnance Survey Ireland, 2020




Notes:
Do not scale from this drawing. Use figured dimensions in all cases. Verify dimensions on site and report any discrepancies to the architects immediately. This drawing to be read in conjunction with the Architects Specification, Fire Certificate, DAC, other consultants issued drawings and reports. Contractor is responsible for:

- All dimensions, quantities and performance requirements to be confirmed on site
- All information that pertains solely to the fabrication processes or to the techniques of construction
- All coordination of the work of all trades
- Assuring consistency with the contract documents

© This drawing is copyright and may only be reproduced with the architect's permission.

Drawing Notes:

LEGEND

-  SITE BOUNDARY
(AREA INDICATED c.11.4 Ha)
-  LAND OWNERSHIP
-  AREA OF NEW FOOTPATH
TO BE CONSTRUCTED WITH ACCOMPANYING AGREEMENT OF LANDOWNER

REV	DATE	DRN	DESCRIPTION
03.02	12.05.2021	GM	ISSUED FOR PLANNING
03.01	21.04.2021	MK	PRELIMINARY



Reddy Architecture + Urbanism
41 Dean Street,
Kilkenny
R95 P291

T: +353 (0)56 7762697
W: www.reddyarchitecture.com
E: info@reddyarchitecture.com

Client Details:
BRIARGATE DEVELOPMENTS NEWBRIDGE LTD

Project Details:
STRATEGIC RESIDENTIAL DEVELOPMENT
at Ballymany, Newbridge

Drawing Title:
SITE LOCATION MAP

Job No: P20-071K	Date: 21.04.21	Scale@A3: 1:2500
Status: FOR INFORMATION	Drawn By: MK	
Purpose: 03.0 PLANNING	Checked By: MK	
Drawing Number P20-071K-RAU-XX-XX-DR-A-31000	Revision P03.02	